

CASCADIA SCORECARD 2006

GRIZZLY BEAR: CURRENT AND HISTORIC RANGE

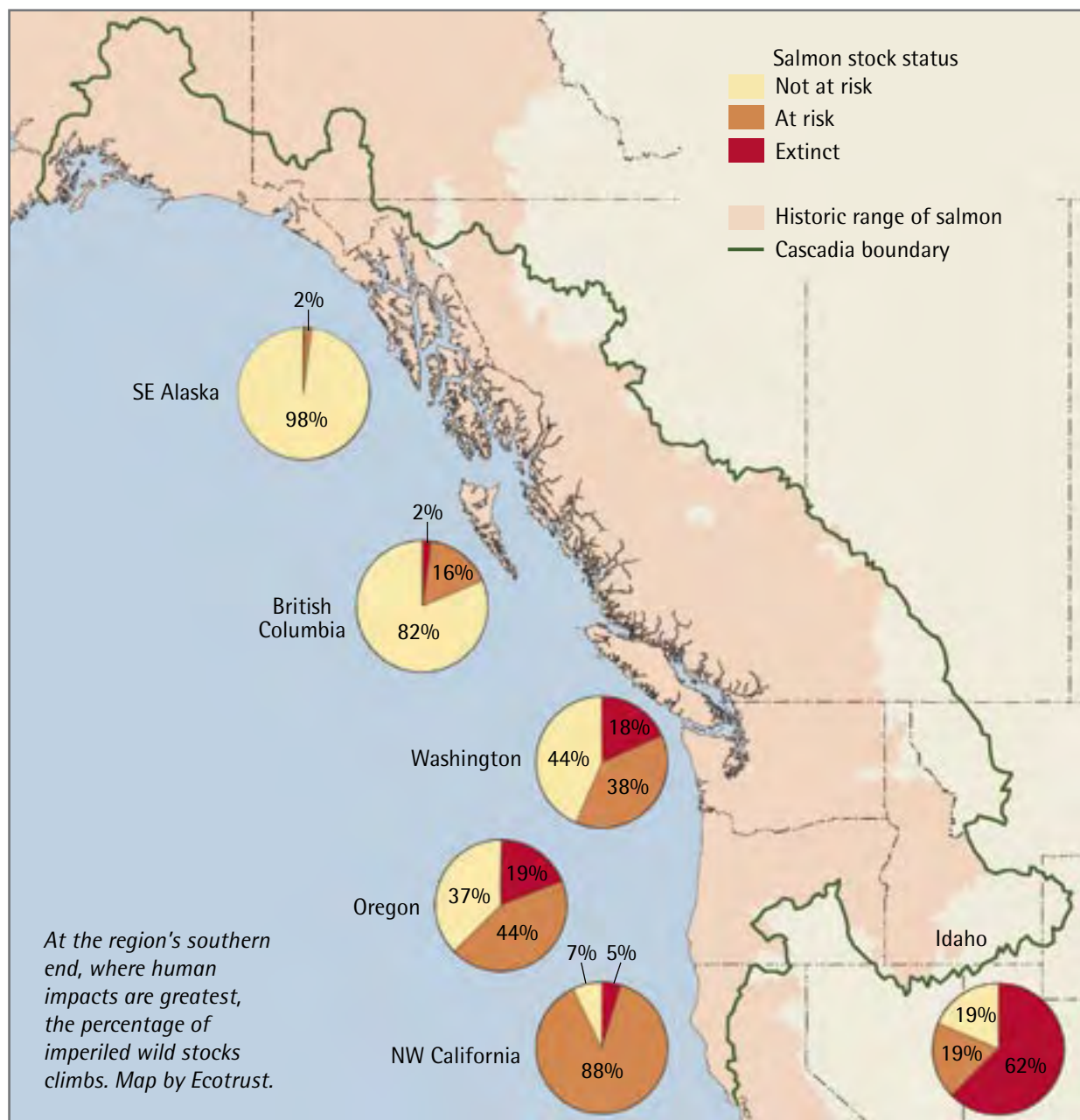


Data from Laliberte, A.S. and W.J. Ripple, 2003, "Range Contractions of North American Carnivores and Ungulates," *BioScience*, 54(2):123-138.

Grizzlies once roamed throughout western North America, but their range has diminished substantially. All wildlife maps, except the salmon map, by CommEn Space.

- Grizzly bear
- Range lost
- Current range
- Cascadia boundary

SALMON: CURRENT ABUNDANCE IN CASCADIA



GRAY WOLF: CURRENT AND HISTORIC RANGE



Data derived from multiple sources, including Laliberte, A.S. and W.J. Ripple, 2003, "Range Contractions of North American Carnivores and Ungulates," *BioScience*, 54(2):123-138.

- Gray wolf
- Range lost
- Current range
- Cascadia boundary

Despite recent population increases in Idaho, Montana, and Wyoming, gray wolves occupy only a small fraction of their historic habitat.

CARIBOU: CURRENT AND HISTORIC RANGE

The Selkirk herd in northern Idaho and Washington is the last remaining caribou herd in the lower 48 states.



- Caribou
- Range lost
- Current range
- Cascadia boundary

Data from Laliberte, A.S. and W.J. Ripple, 2003, "Range Contractions of North American Carnivores and Ungulates," *BioScience*, 54(2):123-138.

SAGE-GROUSE: CURRENT AND HISTORIC RANGE



Data from US Geological Survey, SAGEMAP, sagemap.wr.usgs.gov

Sage-grouse numbers have plummeted with the destruction of the bird's natural habitat, particularly in Washington.

- Sage-grouse
- Range lost
 - Current range
 - Cascadia boundary

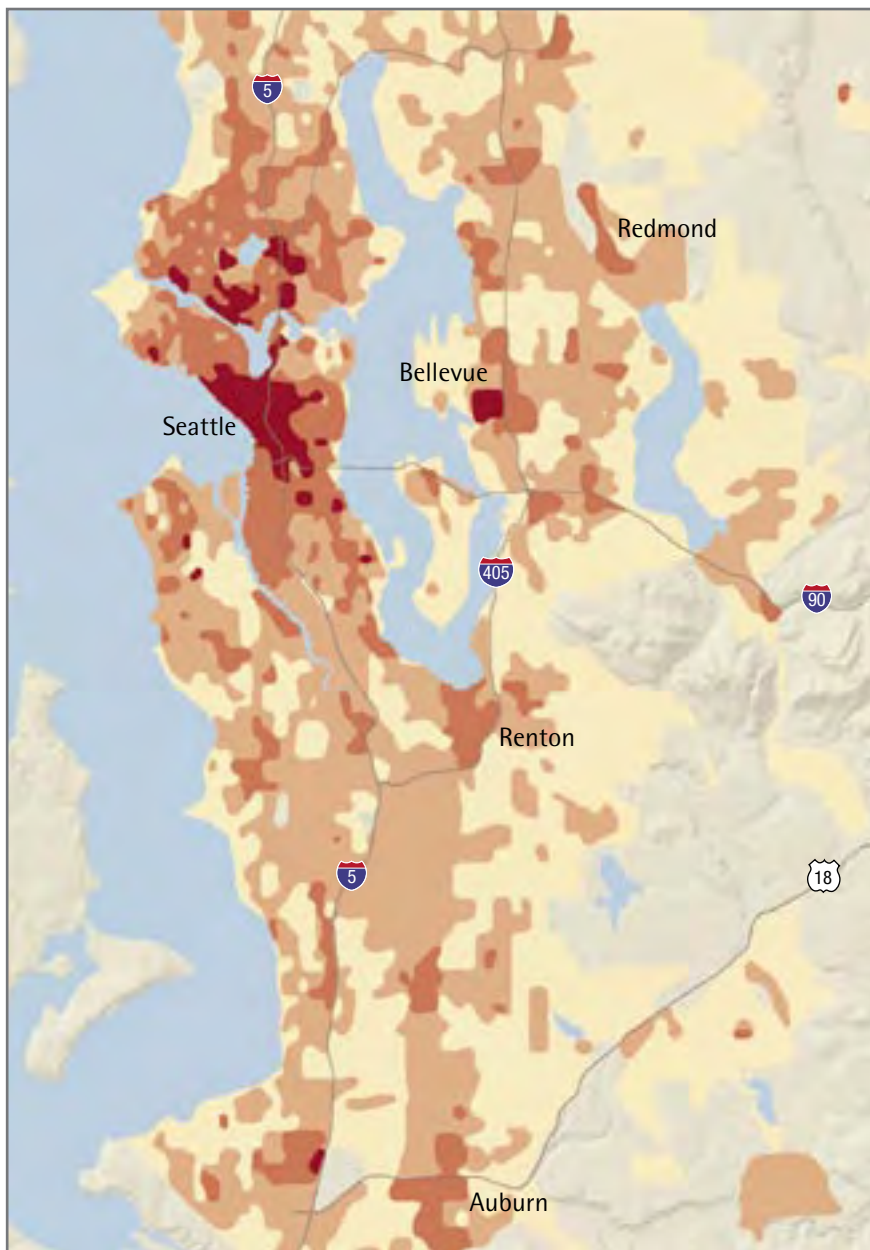
TRAFFIC FATALITIES IN CASCADIA



Cascadia's urban areas, along with southwestern British Columbia, excel at limiting the risk of car travel. Map by CommEn Space.

WALKABLE NEIGHBORHOODS IN KING COUNTY, WASHINGTON

45



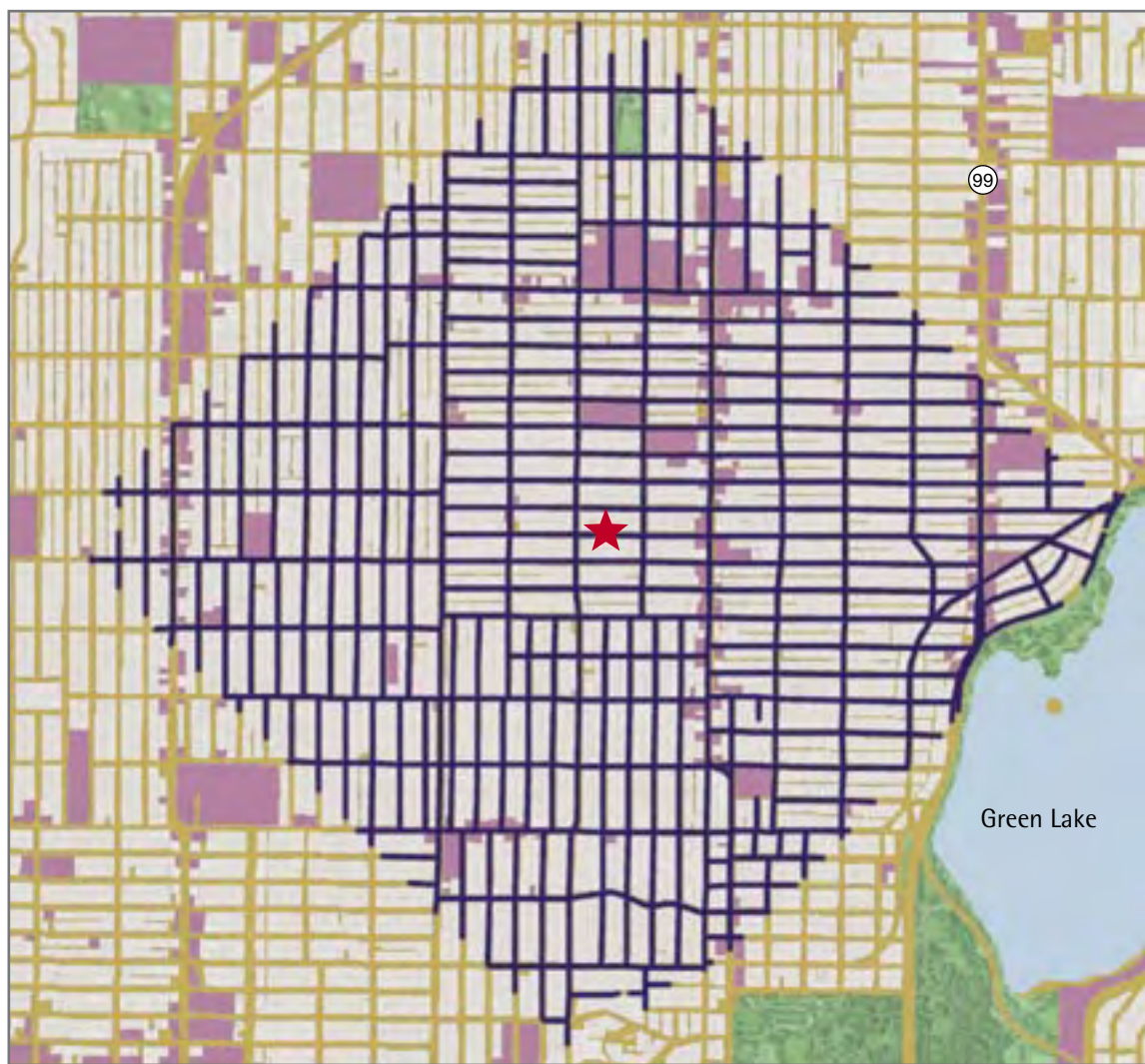
Courtesy Lawrence Frank and Co., Inc., Atlanta, GA, and Point Roberts, WA.

The walkability information presented in this report and in the maps on pages 45–47 was developed by Dr. Lawrence Frank, Bombardier Chair in Sustainable Transportation at the University of British Columbia, and colleagues Dr. James Sallis of San Diego State University and Dr. Brian Saelens of Cincinnati Children's Hospital, and was funded by King County, Washington, and the National Institutes for Health.



In King County, Washington, compact city and town centers promote walking, while sprawling suburbs discourage it. All transportation maps, except the traffic fatalities map, by Livni Consulting.

WHERE YOU CAN GO: A ONE-MILE WALK IN SEATTLE'S PHINNEY RIDGE NEIGHBORHOOD



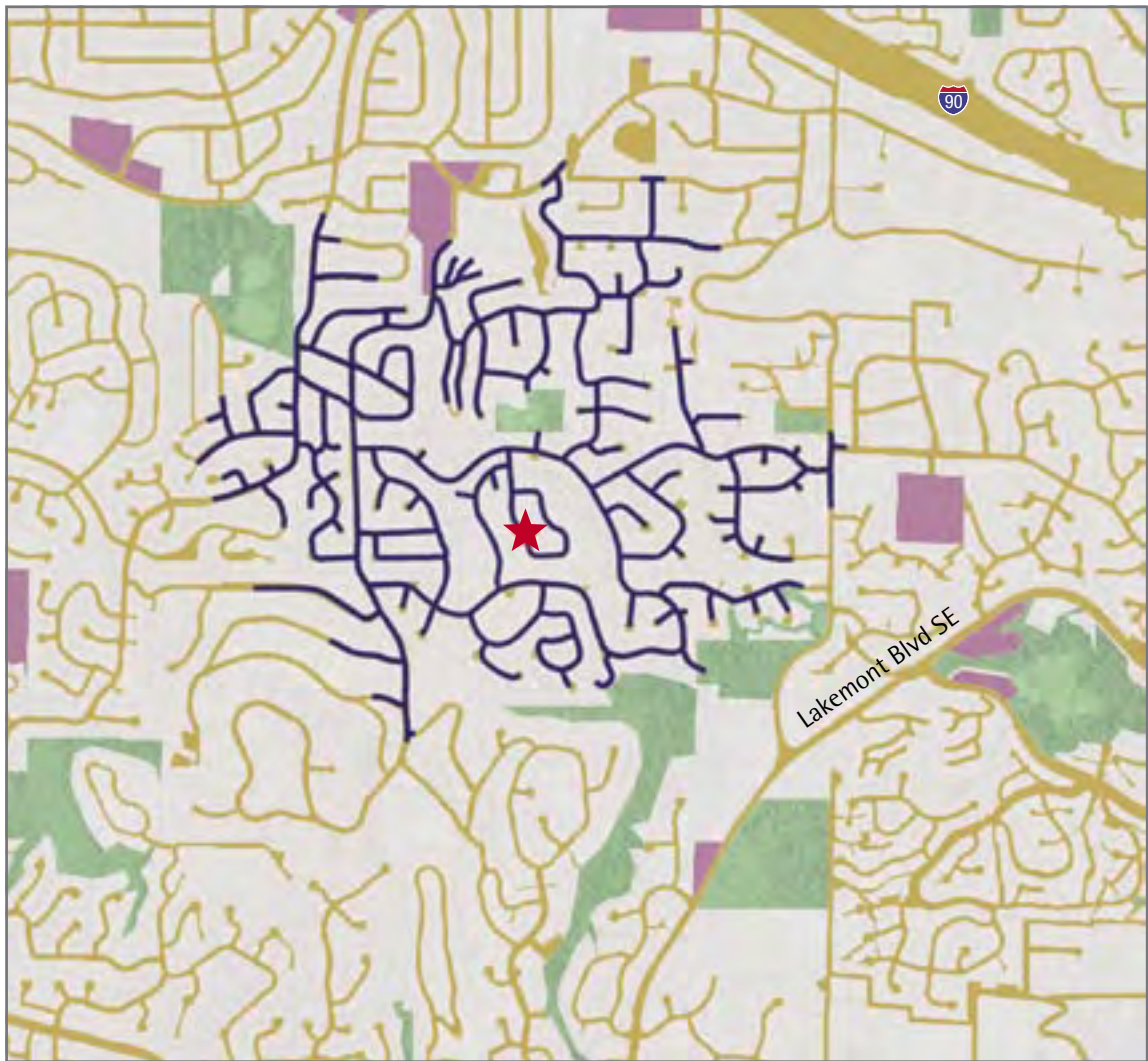
Courtesy Lawrence Frank and Co., Inc., Atlanta, GA, and Point Roberts, WA.

- ★ Starting point
- Places within a one-mile walk
- Commercial destinations
- Parks

A gridlike street network with a mix of residences and businesses puts stores and services within a short walk of many homes; the blue lines illustrate destinations within a one-mile walking distance of the red star.

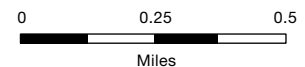
WHERE YOU CAN GO: A ONE-MILE WALK IN BELLEVUE'S EASTGATE NEIGHBORHOOD

47



Courtesy Lawrence Frank and Co., Inc., Atlanta, GA, and Point Roberts, WA.

- ★ Starting point
- Places within a one-mile walk
- Commercial destinations
- Parks



Cul-de-sac neighborhoods with winding streets have few commercial destinations within walking distance; the blue lines illustrate destinations within a one-mile walking distance of the red star.

MORE MAPS, GRAPHICS, AND DATA AT SIGHTLINE.ORG

You can access animated versions of maps on our website at www.sightline.org. You'll also find print, Web, and PowerPoint versions of Scorecard maps and charts for your use; supplementary state, provincial, and local Scorecard data; and complete sources and citations.